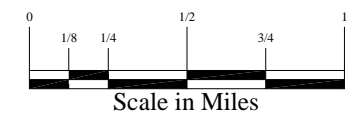



# City of Richland

## Street Functional Classification

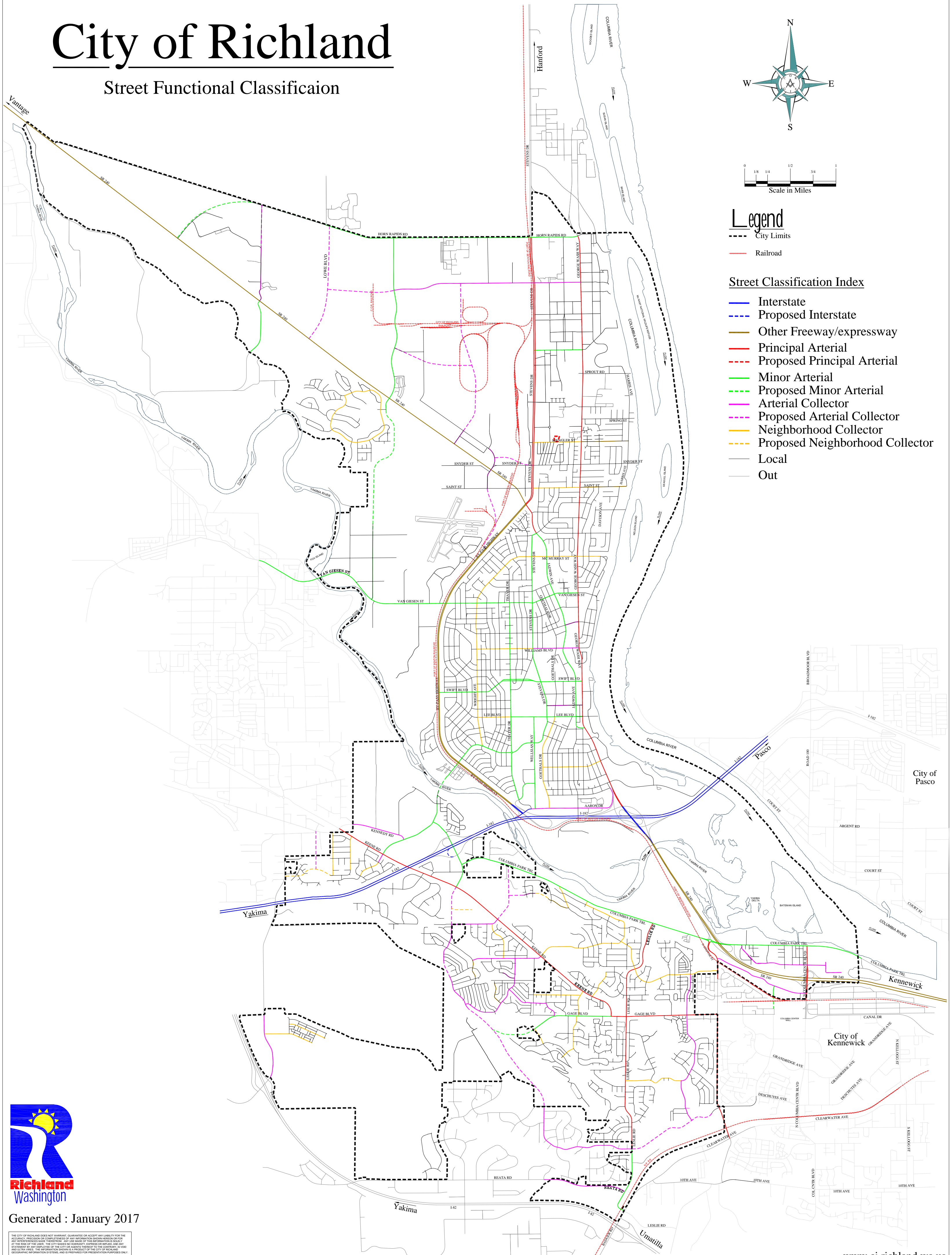


### Legend

- City Limits
- Railroad

### Street Classification Index

- Interstate
- Proposed Interstate
- Other Freeway/expressway
- Principal Arterial
- Proposed Principal Arterial
- Minor Arterial
- Proposed Minor Arterial
- Arterial Collector
- Proposed Arterial Collector
- Neighborhood Collector
- Proposed Neighborhood Collector
- Local
- Out



Generated : January 2017

THE CITY OF RICHLAND DOES NOT WARRANT, GUARANTEE OR ACCEPT ANY LIABILITY FOR THE ACCURACY, PRECISION OR COMPLETENESS OF ANY INFORMATION SHOWN HEREON OR FOR ANY OTHER PURPOSES. THE CITY MAKES NO WARRANTY, REPRESENTATION OR STATEMENT BY ANY EMPLOYEE OF THE CITY OR AGENTS THEREOF TO THE CONTRARY. IS VOID AND OF NO EFFECT. THE INFORMATION SHOWN IS A PRODUCT OF THE CITY OF RICHLAND. GEOGRAPHIC INFORMATION SYSTEMS, AND IS PREPARED FOR PRESENTATION PURPOSES ONLY.